



GEOGRAPHICAL LOCATION



Gajapati district of ODISHA



METHODOLOGY

Preparation

Lit. Review
Questionnaire
Site Selection

Field Study

Primary Data
Collection
PGD
Personal
Interview

Collection

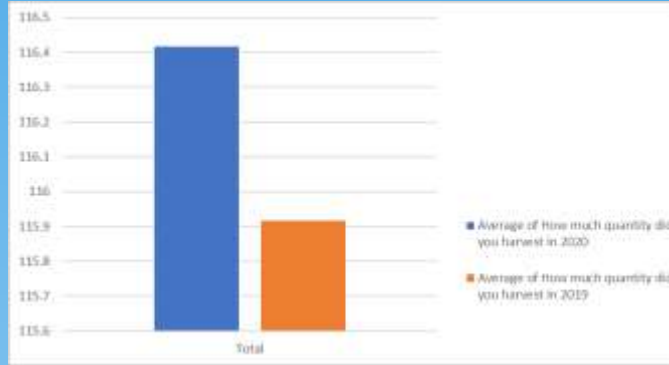
Data Analysis
Presenting Draft
Report
Final Report



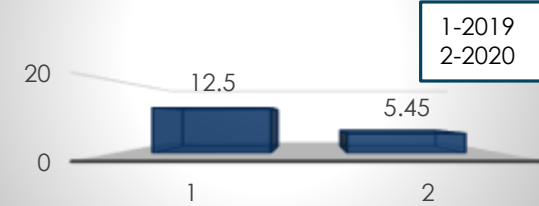
FINDINGS



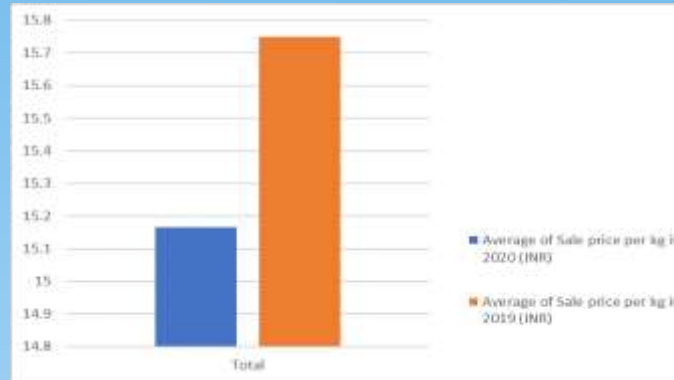
Harvesting



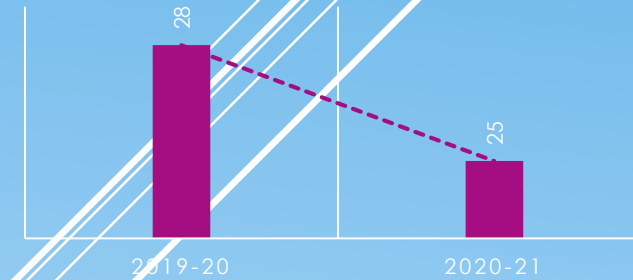
2. Average quantity of Qtls Harvested by farmer per season




Sale Price



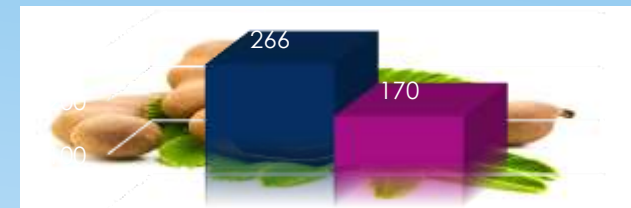
3. PRICE DIFFERENCE



Livelihood



5. AVG AGGREGATION SEASON WISE IN QTLS



RECOMMENDATION

MAIZE

1. Ensuring access to inputs and services
2. Ensuring access to market
3. Investment in Storage Capabilities
4. Financial support
5. Social safety nets
6. Investment in research

TAMARIND

1. Activate the SHG
2. Activate TDCC for procurement
3. Panchayat Level storage
4. Regeneration of plantation



PARTNERS IN PROSPERITY
Enriching people and planet

